

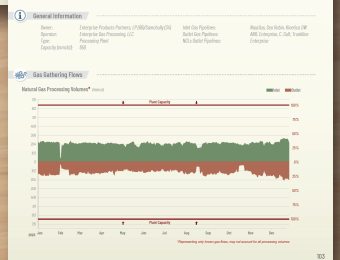
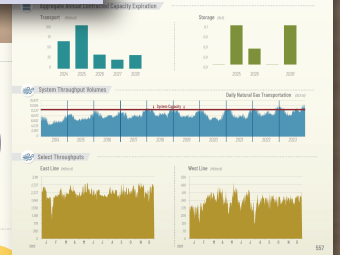
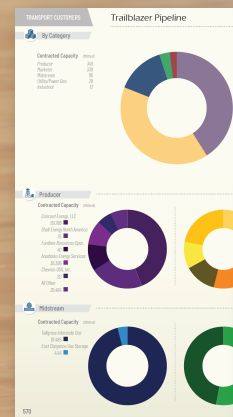
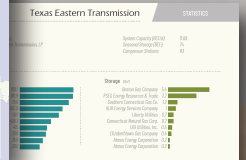
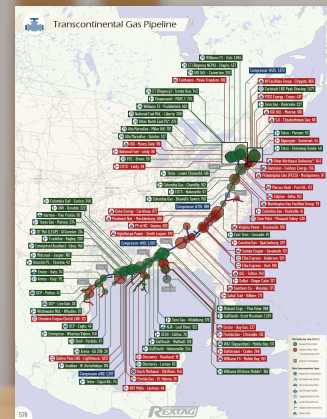
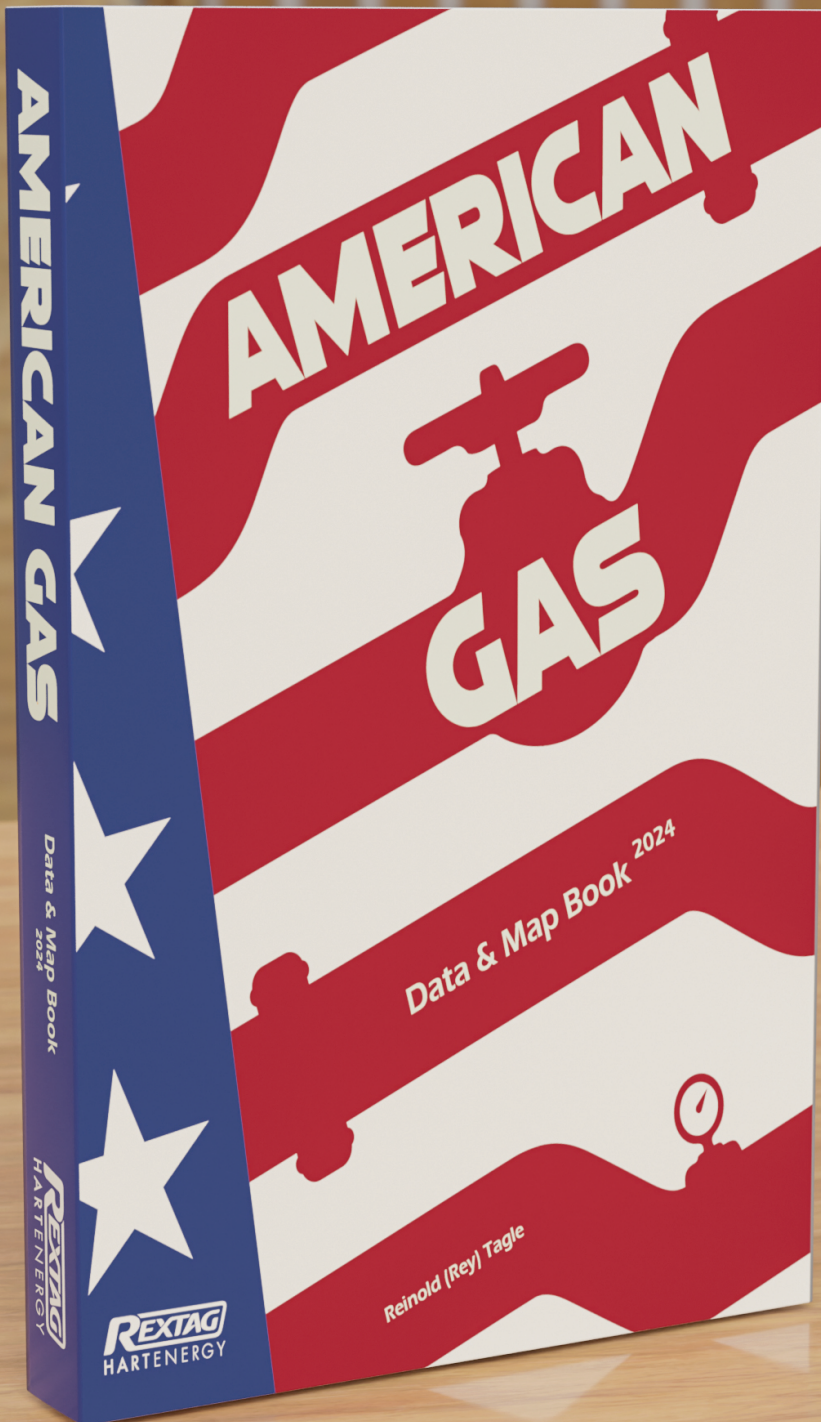


# AMERICAN GAS

Data & Map Book  
2024

Order Today!

700 Pages  
220 Maps  
1,000s of tables & charts



# American Gas - A Brief Introduction

**American Gas** is designed to serve as the standard annual reference guide for the natural gas industry. We trust that you will find this new edition of the "Map Book" invaluable in your daily business activities. **American Gas** represents the largest and most ambitious effort to date to visually represent natural gas data and maps.

**American Gas** follows a logical process for the natural gas industry, beginning with sections that cover data on historical production trends by basins, midstream gathering companies, and major gas processing plants. The journey continues through transmission pipelines, gas storage facilities, LNG export terminals, and culminates with historical trends within internal US markets, including a brief examination of gas consumption in major markets.

However, the information contained herein represents only the tip of the proverbial data iceberg available in **Rextag's** subscription services. Please contact us directly if you would like to dig deeper and have daily updated information about natural gas or any other commodity in the energy industry.

**Rextag** provides the largest and most complete database on energy infrastructure assets in North America. Our databases contain asset ownership, production records, processing capacities, physical locations, planned projects, acquisition records, and much more.

## **Upstream Oil & Gas**

Well permitting, drilling, completions and productions

## **Midstream Infrastructure**

Gathering, processing, separation, storage and transport of natural gas, crude oil, refined products, NGLs, LPGs and more

## **Downstream Assets**

Refining, petrochemical and other industrial sectors

## **Power & Renewables**

Electric grid generation, transmission and other key data

Renewable resources including wind, solar, biodiesel, geothermal, RNG (landfill gas, bio digesters), hydrogen, ethanol, and others



rextag.com

mapping@hartenergy.com

Sales: (619) 349-4970

1616 S. Voss Road, Suite 1000

Houston, TX 77057-2627 USA

# Coverage in **American Gas**:



## Top Natural Gas Producing Basins

Appalachian Basin

Arkoma Basin

**Denver-Julesburg Basin** *See Sample Pages*

East Texas/North Louisiana

Fort Worth/North Texas

Greater Anadarko Basin

Green River Basin

North Slope Basin

Offshore Gulf of Mexico

Onshore Gulf of Mexico

Permian Basin

Powder River Basin

San Joaquin Basin

San Juan Basin

Uinta-Piceance Basin

Williston Basin



## Top Natural Gas Gathering Companies

Aethon United

BKV Corporation

BPX

CNX Resources

Coterra Energy

Crestwood Equity

DCP Midstream

Diversified Energy

DT Midstream

EagleClaw Midstream

Energy Transfer

EnLink Midstream

Enterprise Products

**EOG Resources** *See Sample Pages*

EQT Corporation

Equitrans Midstream

ExxonMobil

Hilcorp Energy

Howard Energy Partners

Kinder Morgan

MPLX

National Fuel

Navaro Midstream

Occidental Petroleum Corporation

ONEOK

Phillips 66

Repsol

Southwestern Energy

Summit Midstream

Targa Resources

UPP Operating

Williams Energy

## Natural Gas Processing Plants



Aethon - Hall Summit

Aux Sable - Channahon C2

Blue Racer - Berne I-II

Blue Racer - Natrium I-IV

BP - Florida River

EnCap (Tall Oak) - Panther Creek

Energy Transfer - Jackson

Energy Transfer - Robeline

EnLink - Midmar East/West

Enterprise - Bulldog

Enterprise - Meeker

Enterprise - Neptune

Enterprise - Pioneer (Cryo)

Enterprise - Toca

ExxonMobil (XT0) - Cowboy

Harvest - Milagro

Hess - Little Missouri Four (LM4)

Hess - Tioga

Intensity - Grady

Kinder Morgan - Plantation Central

Kinetik (Altus) - Toyah

Marathon (MarkWest) - Bluestone I - IV

Marathon (MarkWest) - Cadiz I-IV

Marathon (MarkWest) - Harmon Creek

Marathon (MarkWest) - Majorsville I-VII

Marathon (MarkWest) - Mobley I-V

Marathon (MarkWest) - Sherwood I-XIII

Marathon (MarkWest) - Sprague

Marathon (QEP) - Blacks Fork

Marathon (QEP) - Red Wash

ONEOK - Demicks Lake I & II

ONEOK - Garden Creek I-III

ONEOK - Stateline I-II

OXY - Chipeta I-III

OXY - Lancaster

OXY - Latham I-II

OXY - Platte Valley

Phillips 66 (DCP) - Eagle

Phillips 66 (DCP) - Lucerne I-II

Phillips 66 (DCP) - Mewbourn I-III

Phillips 66 (DCP) - O'Connor II

**Scout - Jayhawk** *See Sample Pages*

Targa - Edward

Targa - Venice

Williams - Echo Springs

Williams - Fort Beeler I - III

Williams - Ignacio

Williams - Kensington I-III

Williams - Mobile Bay

Williams - Opal



## Interstate Gas Transmission Pipelines & Storage Facilities

Adelphia Gateway	Gulf Run Transmission	Southeast Supply Header
Algonquin Gas Transmission	Gulf South Pipeline	Southern Natural Gas
Alliance Pipeline	Gulfstream Natural Gas System	Southern Star Central Gas Pipeline
ANR Pipeline	High Island Offshore System	Spire STL Pipeline
ANR Storage	High Point Gas Transmission	Spire Storage West
Arkoma Connector Pipeline	Honeoye Storage	Stagecoach Pipeline and Storage
Arlington Storage	Horizon Pipeline	Stingray Pipeline
BBT (AlaTenn)	Iroquois Gas Transmission System	Tallgrass Interstate Gas Transmission
BBT Midla	Kern River Gas Transmission	Tennessee Gas Pipeline
BBT Trans-Union Interstate Pipeline	Kinder Morgan Illinois Pipeline	Texas Eastern Transmission
Big Sandy Pipeline	Kinder Morgan Louisiana Pipeline	Texas Gas Transmission
Bluewater Gas Storage	Kinetica Deep Water Express	TransCameron Pipeline
Boardwalk Storage	Kinetica Energy Express	Trailblazer Pipeline
Bobcat Storage	KPC Pipeline	TransColorado Gas Transmission
Cameron Interstate Pipeline	LA Storage	Transcontinental Gas Pipeline
Carlsbad Gateway	Leaf River Energy Center	Transwestern Pipeline
Carolina Gas Transmission	Maritimes & Northeast Pipeline	Tres Palacios Gas Storage
Chandeleur Pipe Line	Midcontinent Express Pipeline	Trunkline Gas
Cheniere Corpus Christi Pipeline	Midship Pipeline	Tuscarora Gas Transmission
Cheyenne Connector	Midwestern Gas Transmission	UGI Mt. Bethel Pipeline
Cheyenne Plains Gas Pipeline	MIGC	UGI Sunbury Pipeline
Cimarron River Pipeline	Millennium Pipeline	Vector Pipeline
Colorado Interstate Gas	Mississippi Canyon Gas Pipeline	Viking Gas Transmission
Columbia Gas Transmission	Mississippi Hub	WBI Energy Transmission
Columbia Gulf Transmission	MoGas Pipeline	White River Hub
Cove Point LNG	Mojave Pipeline	WTG Hugoton
Creole Trail Pipeline	Monroe Gas Storage	Wyoming Interstate
Crossroads Pipeline	MountainWest Overthrust Pipeline	
Destin Pipeline	MountainWest Pipeline	
Discovery Gas Transmission	National Fuel Gas Supply	
Double E Pipeline	Natural Gas Pipeline Company of America (NGPL)	
East Tennessee Natural Gas	Nautilus Pipeline	
Eastern Gas Transmission and Storage	NEXUS Gas Transmission	
Egan Hub	North Baja Pipeline	
El Paso Natural Gas	Northern Border Pipeline	
Elba Express Pipeline	<b>Northern Natural Gas</b>	<i>See Sample Pages</i>
Empire Pipeline	Northwest Pipeline	
Enable Gas Transmission	Ozark Gas Transmission	
Enable Mississippi River Transmission	Panhandle Eastern Pipe Line	
Equitrans	Perryville Gas	
ETC Tiger Pipeline	Pine Prairie Energy Center	
Florida Gas Transmission	Portland Natural Gas Transmission	
Florida Southeast Connection	Rendezvous Pipeline	
Garden Banks Gas Pipeline	Rockies Express Pipeline	
Gas Transmission Northwest	Rover Pipeline	
Golden Pass Pipeline	Ruby Pipeline	
Granite State Gas Transmission	Sabal Trail Transmission	
Great Basin Gas Transmission	Sabine Pipe Line	
Great Lakes Gas Transmission	Sea Robin Pipeline	
Guardian Pipeline	Sierrita Gas	



## Intrastate Gas Transmission Pipelines

Acadian Gas Pipeline *See Sample Pages*  
 Bridgeline Holdings  
 Enable Oklahoma Intrastate Transmission  
 EnLink LIG  
 Enterprise Products  
 ETC Texas Pipeline  
 Kinder Morgan Tejas Pipeline  
 Kinder Morgan Texas Pipeline  
 North Coast Gas Transmission  
 ONEOK Gas Transportation  
 ONEOK Westex Transmission  
 Permian Highway Pipeline  
 Regency Intrastate Gas  
 Rocky Mountain Natural Gas  
 Whistler Pipeline



## LNG Export Terminals

Calcasieu Pass  
 Cameron LNG  
 Corpus Christi LNG  
 Cove Point LNG  
 Elba Island LNG  
 Freeport LNG *See Sample Pages*  
 Sabine Pass



## Regional Natural Gas Markets

Albuquerque  
 Atlanta  
 Baltimore  
 Birmingham  
 Boston  
 Charleston  
 Charlotte  
 Chattanooga  
 Chicago  
 Columbus  
 Dayton - Cincinnati  
 Washington DC  
 Denver  
 Detroit  
 El Paso  
 Indianapolis  
 Jacksonville  
 Kansas City  
 Knoxville  
 Las Vegas  
 Little Rock  
 Louisville  
 Memphis  
 Miami  
 Milwaukee  
 Minneapolis - St. Paul  
 Mobile  
 Nashville  
 San Francisco / North Cal.  
 N. York - N. Jersey  
 Orlando  
 Philadelphia  
 Phoenix  
 Pittsburgh  
 Portland  
 Reno  
 Salt Lake City  
 Seattle - Olympia  
 Los Angeles / SoCal  
 St. Louis  
 Tampa  
 Tucson  
 Wichita

**Order Today!**

**or visit our  
website to  
Learn More**



# Top Natural Gas Producing Basins - Sample Page

## STATISTICS

### Denver-Julesburg Basin

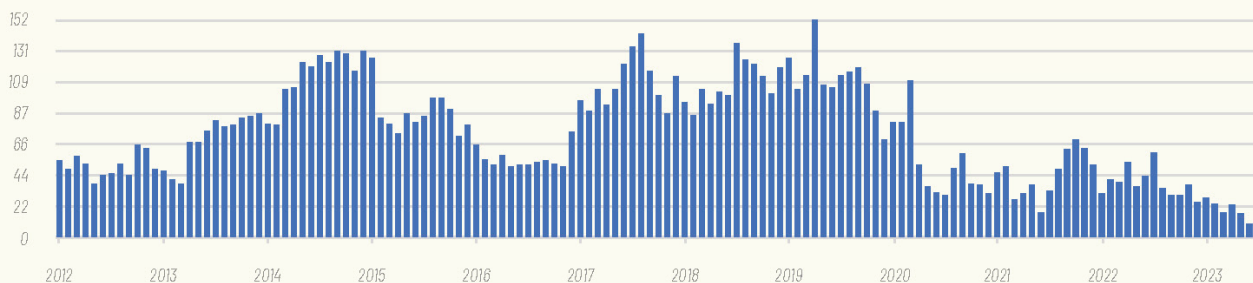


#### General Information

Active Gas Wells:	220,664	Average Depth (ft)	Last 12-Mo Completions:
<b>Unconventional</b>	1,021	3,904	4
<b>Conventional</b>	16,713	10,760	145

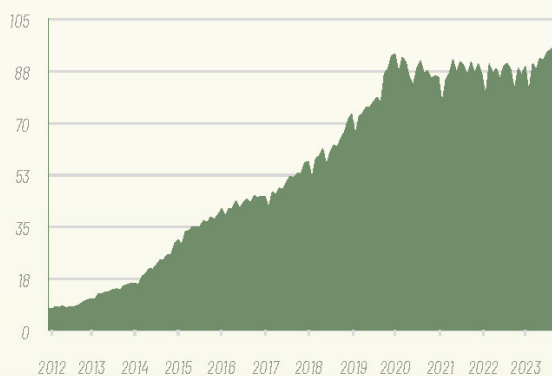


#### Well Completions



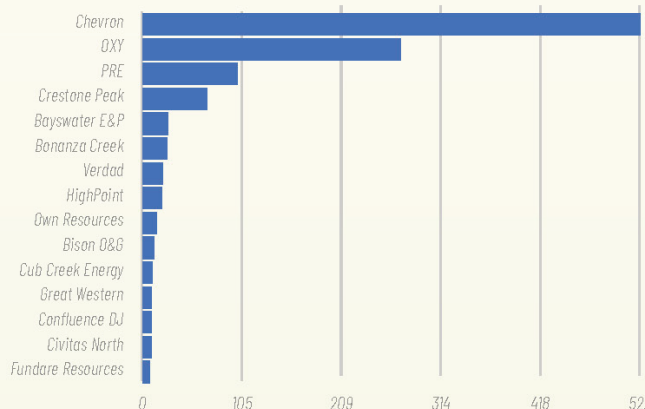
#### Natural Gas Production

Monthly Gas Production (Bcf)



#### Top Natural Gas Producers

Annual\* Natural Gas Production (Bcf)

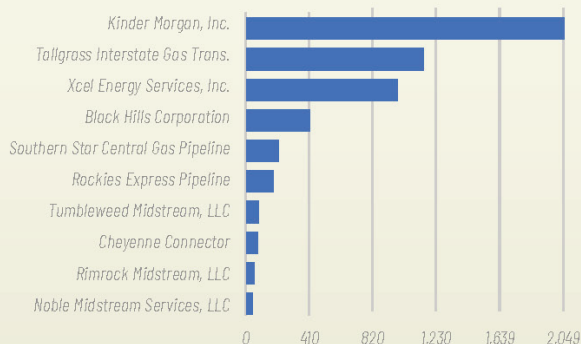


\*Trailing 12-Months from the time of printing. End of 2022 to End of 2023. Source: Rextag Upstream Oil & Gas



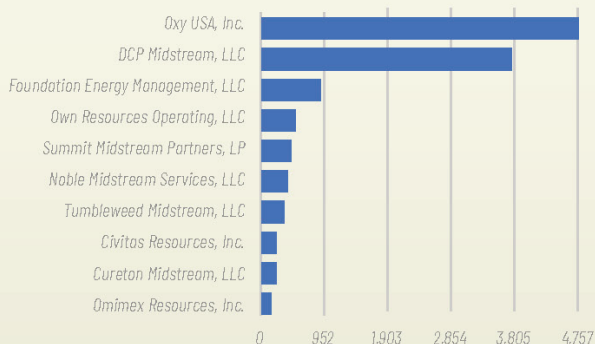
#### Transmission Pipelines

Top Gas Transmission Pipeline Operators (Miles)



#### Gathering Pipelines

Top Gas Gathering Pipeline Operators (Miles)



## EOG Resources

## STATISTICS



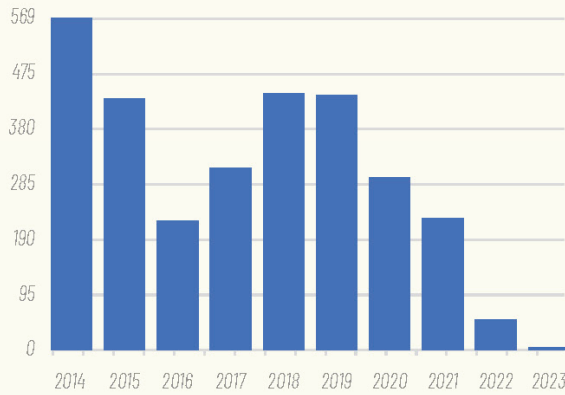
### General Information

Miles of Gathering Pipeline: 2,880  
 Gas Processing Plants: 77  
 Average Monthly Flows: 24.9 (BCF/Month)

Associated Active Gas Wells:

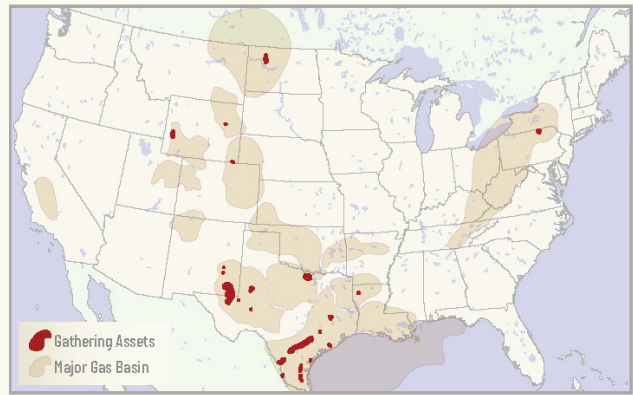
**Conventional** 235  
**Unconventional** 4,671

### New Gas Wells Added per Year



Source: Rextop Upstream Oil & Gas

### Areas of Operations

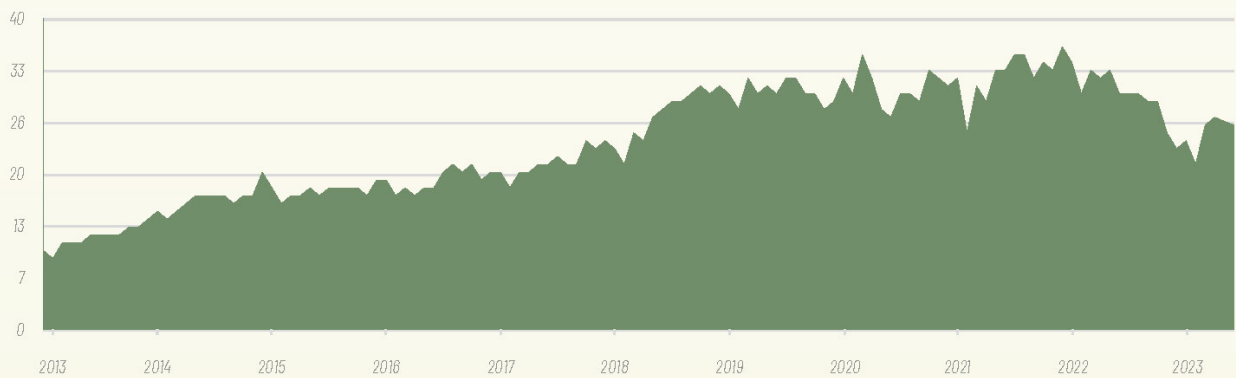


Source: Rextop Midstream Data



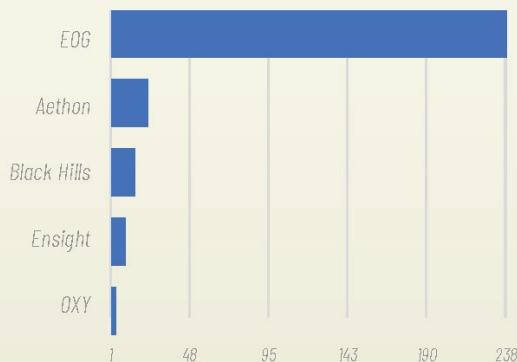
### Gas Gathering Flows

#### Monthly Gas Gathering Flows (BCF/Month)



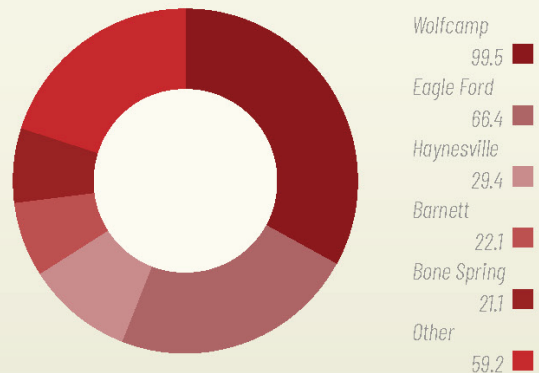
### Producers

#### Top Natural Gas Producers (Trailing 12 Month) (BCF)



### Producing Formations

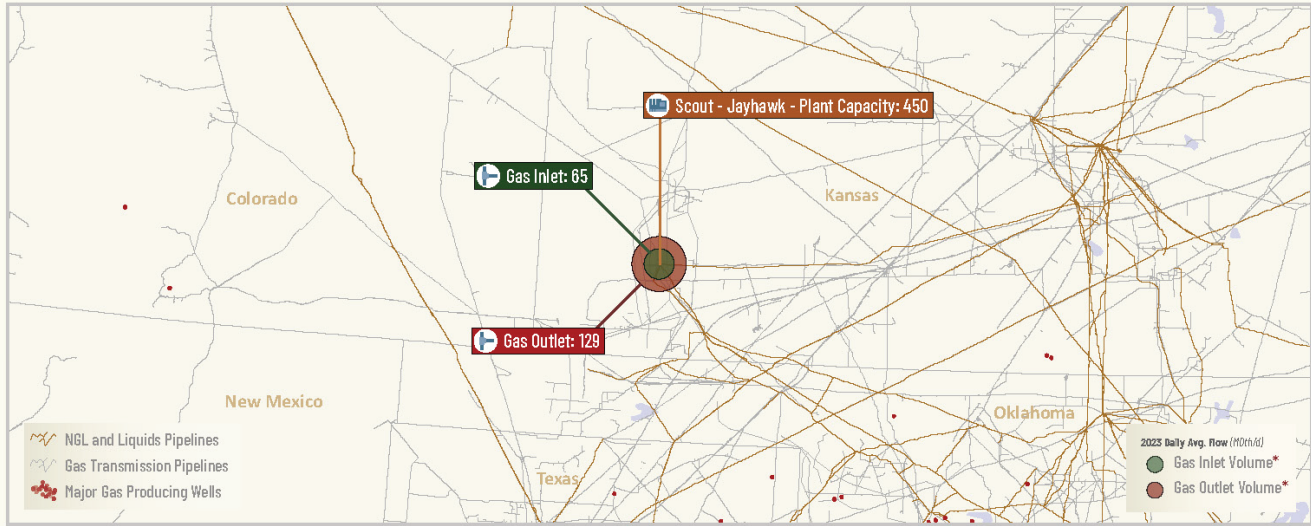
#### Natural Gas Production by Formation (Trailing 12 Month) (BCF)



# Natural Gas Processing Plants - Sample Page

## MAJOR GAS PROCESSING PLANTS

### Scout - Jayhawk



\*Representing only known gas flows, may not account for all processing volumes



### General Information

Owner: Scout Energy Partners  
 Operator: Scout Energy Group V, LP  
 Type: Processing Plant  
 Capacity (mmcf/d): 450

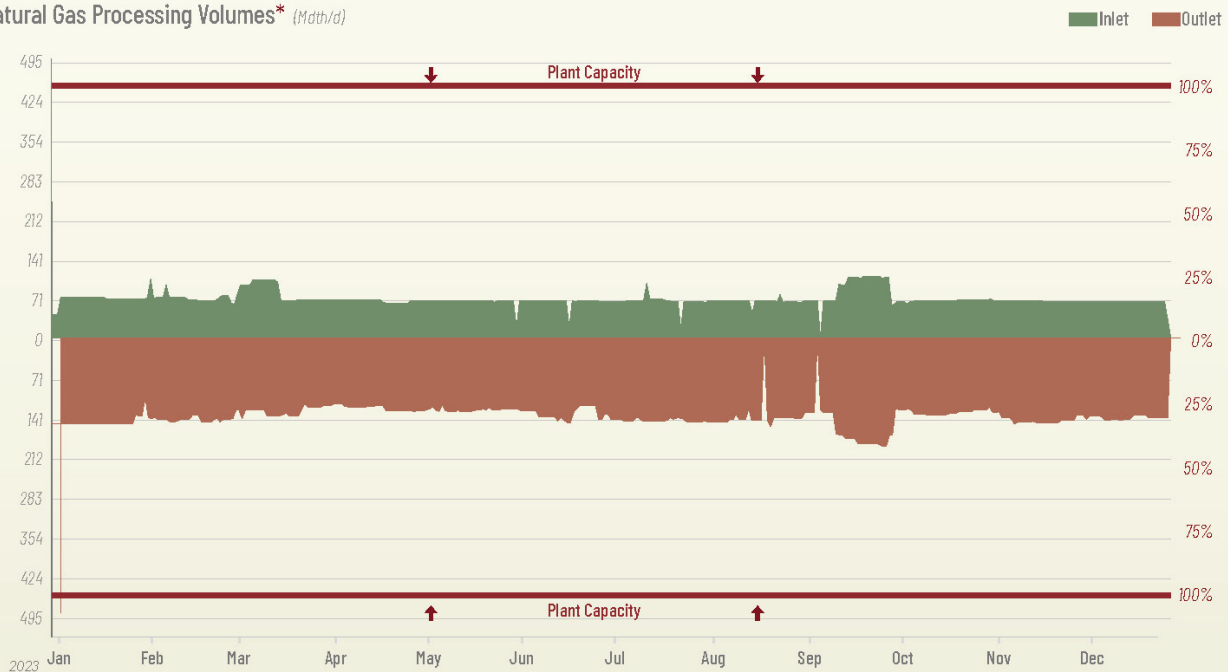
Inlet Gas Pipelines:  
 Outlet Gas Pipelines:  
 NGLs Outlet Pipelines:

WTG Hugoton, NNG, Oneok FS, ETC  
 Southern Star  
 Oneok



### Gas Gathering Flows

Natural Gas Processing Volumes\* (MMbbl/d)

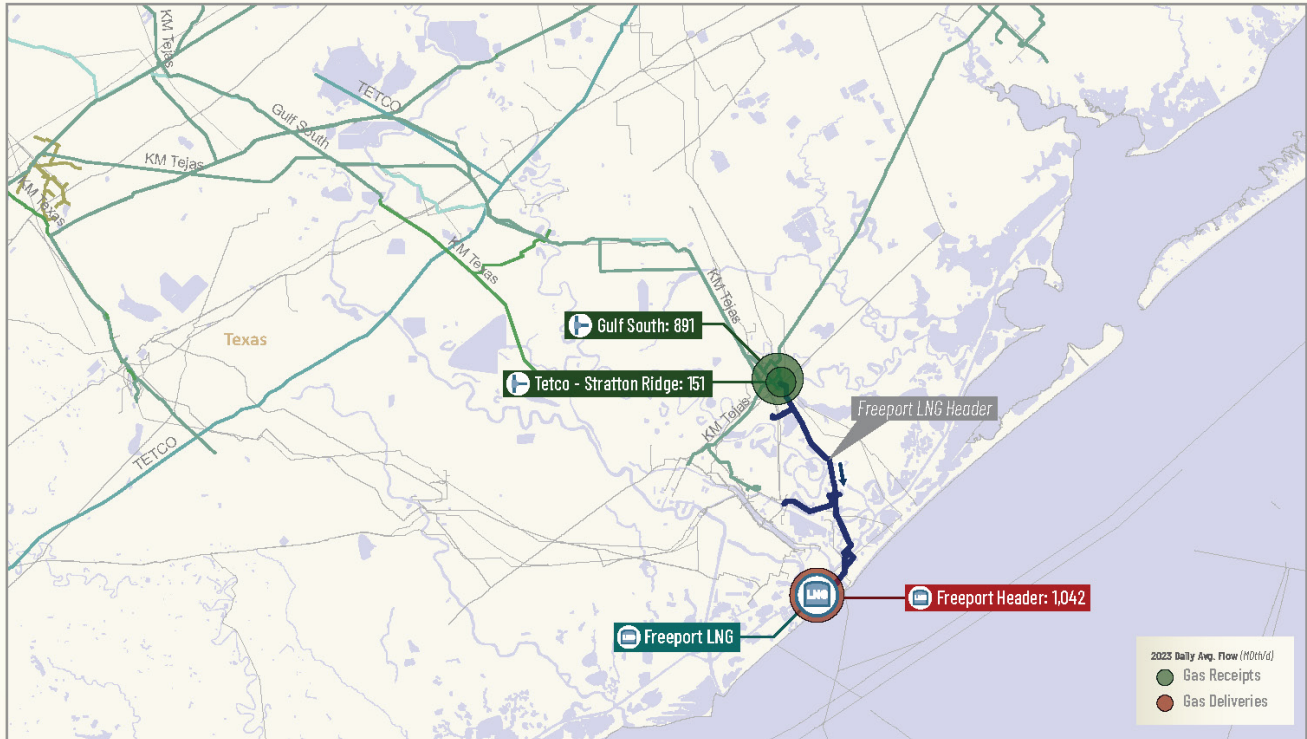


\*Representing only known gas flows, may not account for all processing volumes



## Freeport LNG

LNG EXPORT TERMINALS



### General Information

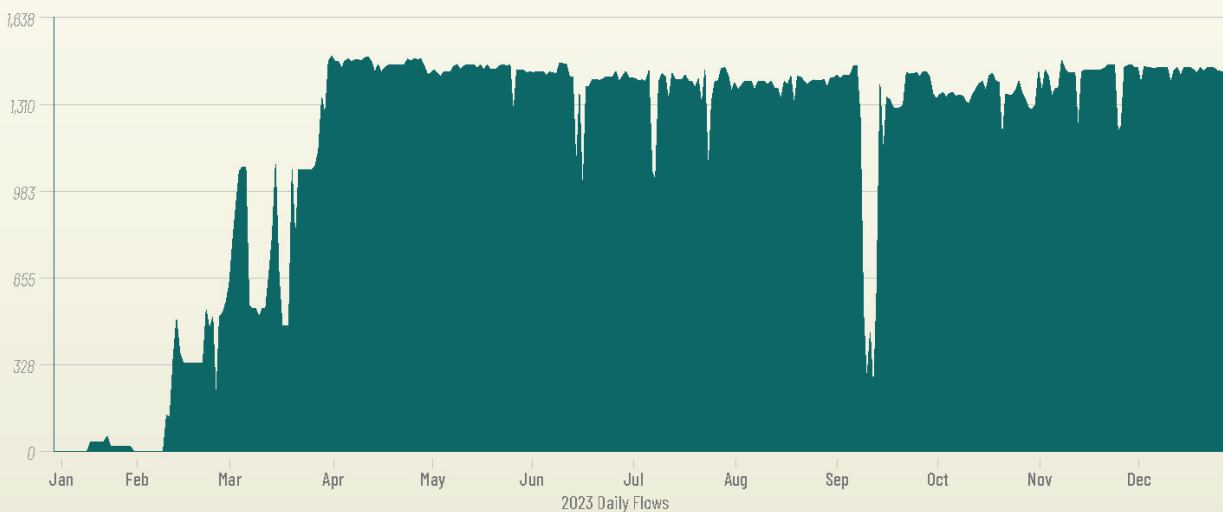
Owner:	Freeport (50)/JERA (25.7)/Osaka Gas (24.2)	Liquefaction Capacity (MTPA):	15	Active Trains:	3
Operator:	Freeport LNG Development, LP	Storage Capacity (BCF):	11.5	No. of Berths:	2
Capabilities:	Liquefaction	Storage Capacity (Cubic Meters):	325,000	No. of Tanks:	3

Pipeline Headers & Direct Connections: Freeport LNG  
 Pipeline Interconnections via Headers: Gulf South, Tetco, KM Tejas,

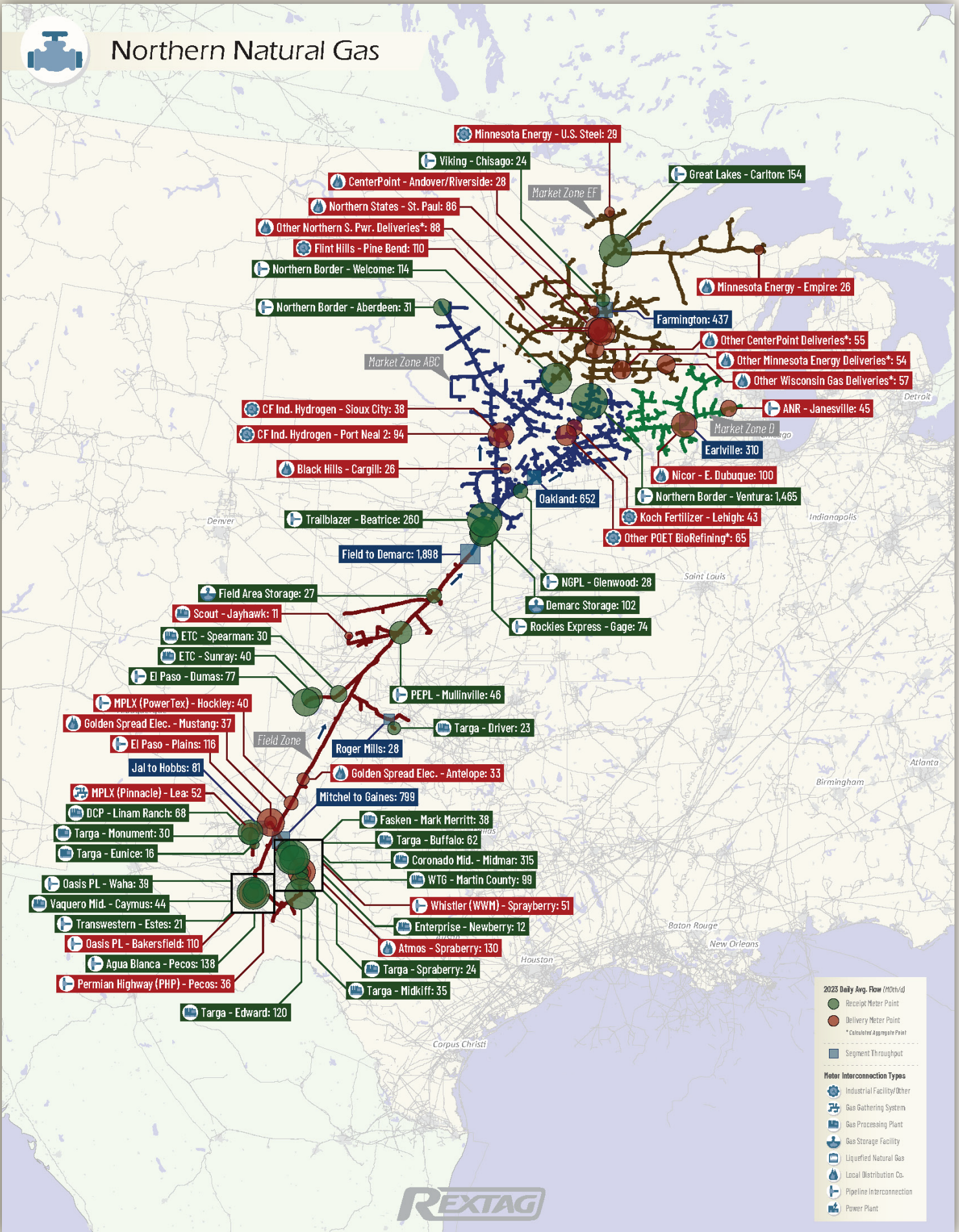


### Gas Receipts from Pipelines

Daily Gas Receipts from Pipelines (Mcf/d)



# Interstate Gas Transmission - Sample Pages 1/4



## Northern Natural Gas

STATISTICS



### General Information

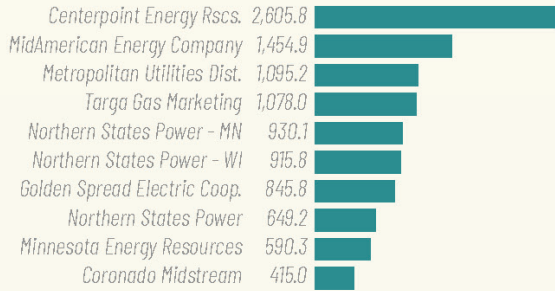
Owner: Berkshire Hathaway Energy Company  
 Operator: Northern Natural Gas Company  
 Miles of Pipeline: 14,300

System Capacity (BCF/d): 8  
 Seasonal Storage (BCF): 95.6  
 Compressor Stations: 55

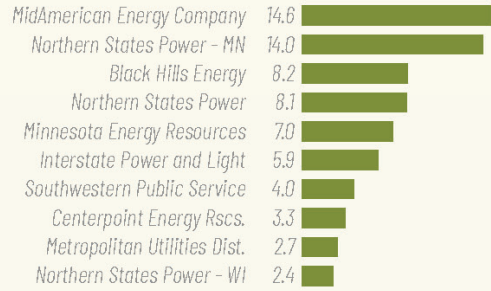


### Top Customers

#### Transport (MDth/d)

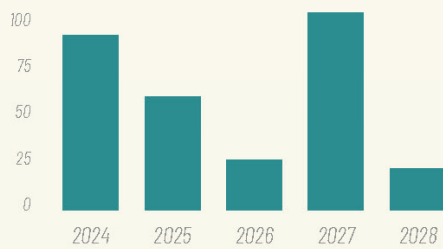


#### Storage (Bcf)

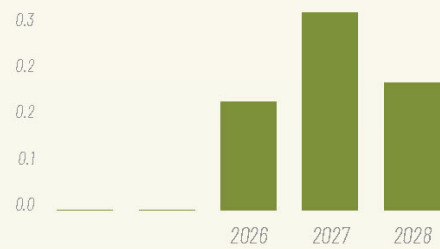


### Aggregate Annual Contracted Capacity Expiration

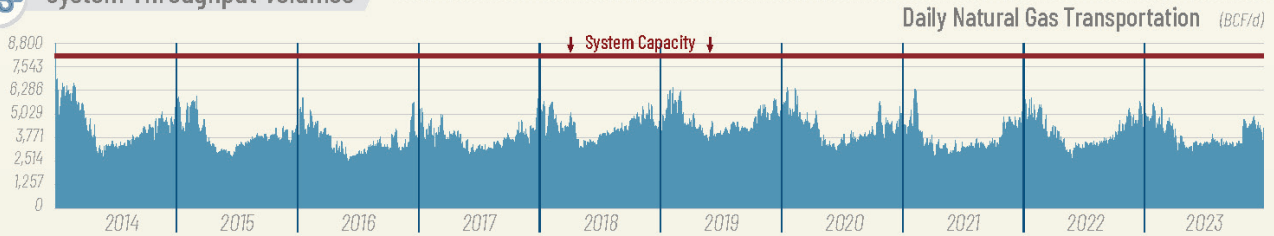
#### Transport (MDth/d)



#### Storage (Bcf)

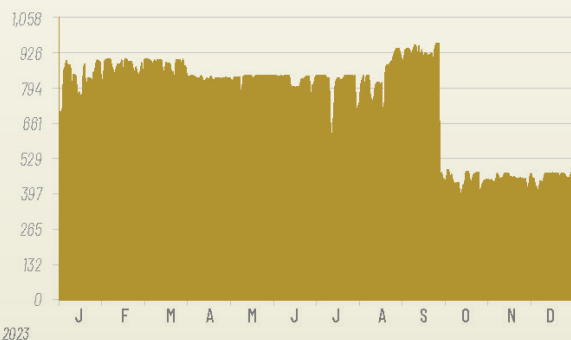


### System Throughput Volumes

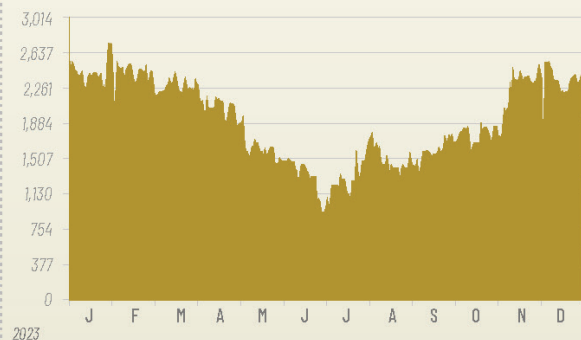


### Select Throughputs

#### Mitchel to Gaines (MDth/d)



#### Field to Demarc (MDth/d)



## TRANSPORT CUSTOMERS


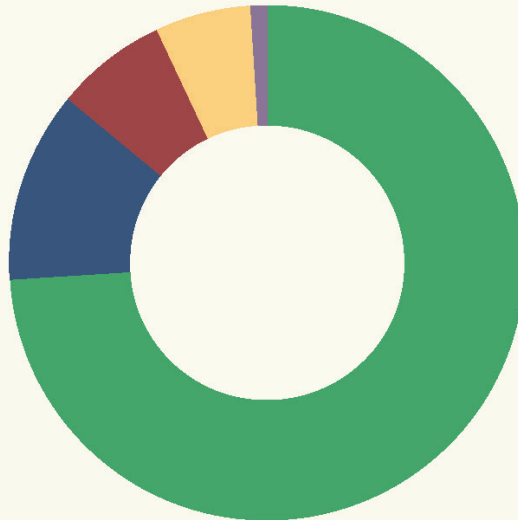
## Northern Natural Gas



### By Category

#### Contracted Capacity (Mth/d)

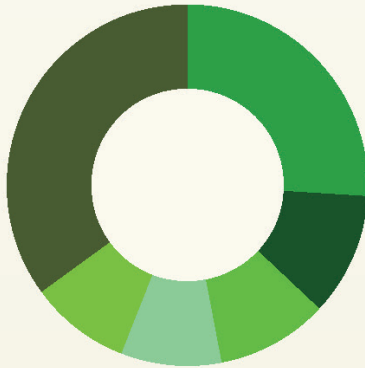
Utility/Power Gen.	10,008
Midstream	1,683
Industrial	898
Marketer	868
Producer	66



### Utility/Power Gen.

#### Contracted Capacity (Mth/d)

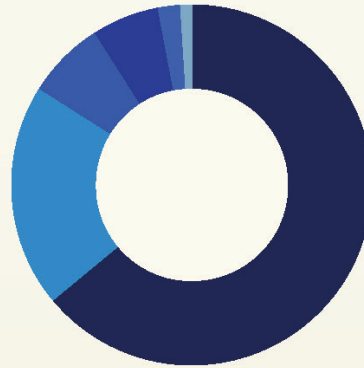
Centerpoint Energy Rscs.	2,605.752
Metropolitan Utilities Dist.	1,095.246
MidAmerican Energy Co.	1,001.942
Northern States Pwr - MN	918.572
Northern States Pwr - WI	913.225
All Other	3,473.298



### Midstream

#### Contracted Capacity (Mth/d)

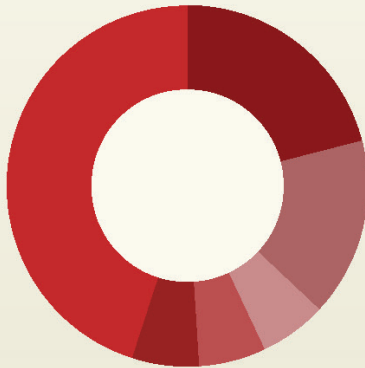
Targa Gas Marketing, LLC	1,077.95
Coronado Midstream, LLC	334
ETC Texas Pipeline, Ltd.	115
WTG Gas Marketing, Inc.	104
Tallgrass Interstate Gas	39.156
All Other	12.834



### Industrial

#### Contracted Capacity (Mth/d)

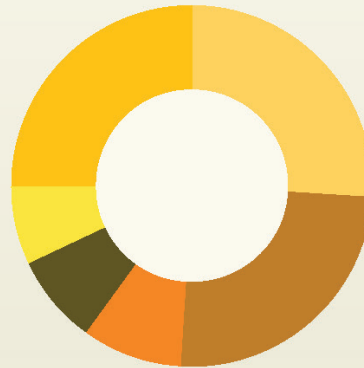
Poet Biorefining	184.965
CF Industries Nitrogen	143.535
Cleveland-Cliffs, Inc.	67.063
Valero Renewable Fuels	51.6
Granite Falls Energy	50.6
All Other	400.684



### Trader/Marketer

#### Contracted Capacity (Mth/d)

Flint Hills Resources, LP	229
Hartree Partners, LP	215.702
Symmetry Energy Solutions	76.926
Eco-Energy Natural Gas	65.567
Tenaska Marketing Ventures	60
All Other	220.495



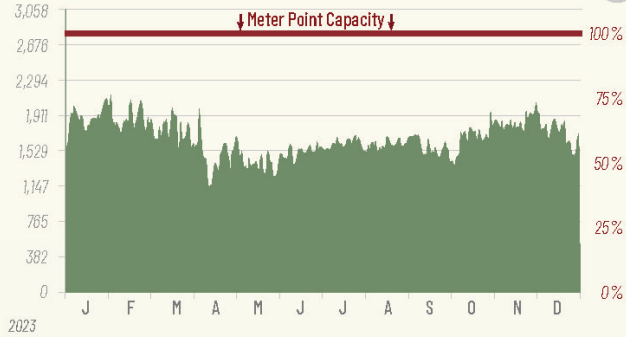
## Northern Natural Gas

### TOP METER POINTS

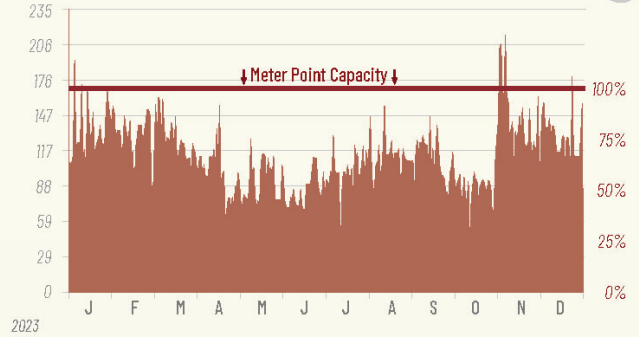


### Major Receipt & Delivery Points

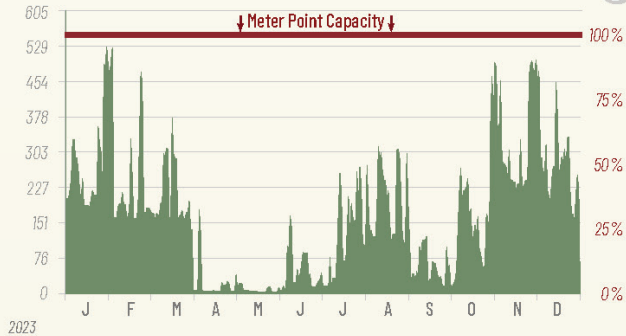
Northern Border - Ventura (Dth/d)



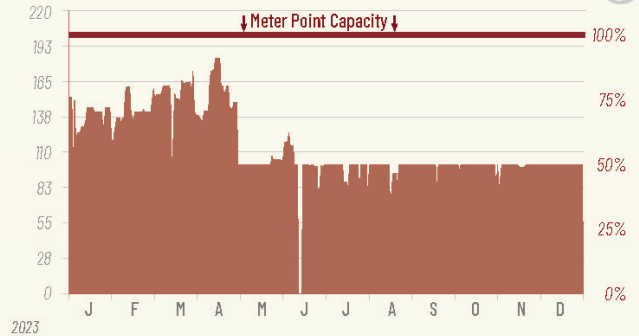
Flint Hills - Pine Bend (Dth/d)



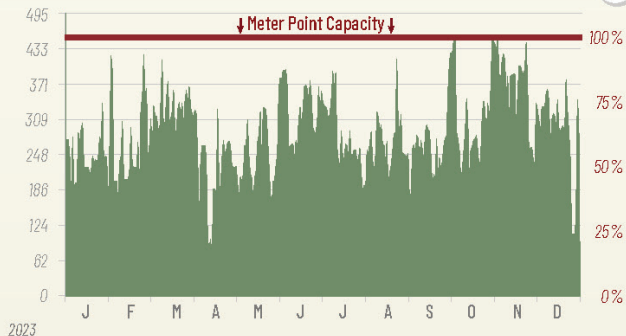
Great Lakes - Carlton (Dth/d)



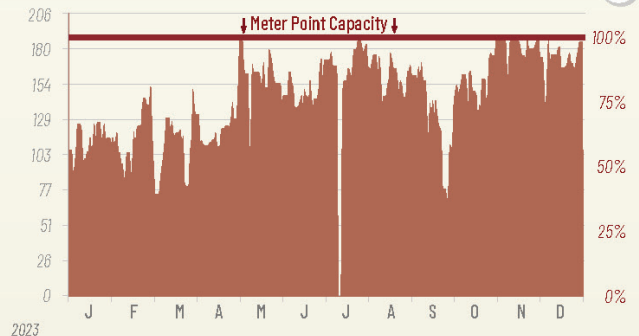
Oasis PL - Bakersfield (Dth/d)



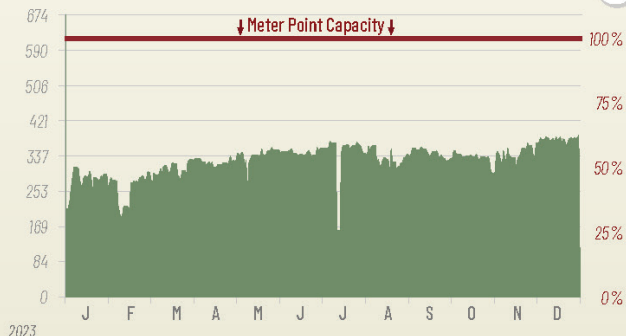
Trailblazer - Beatrice (Dth/d)



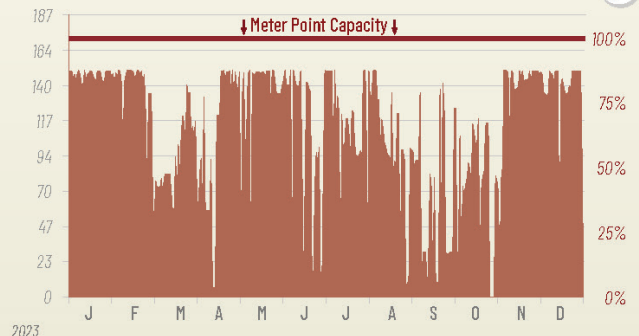
Atmos - Spraberry (Dth/d)



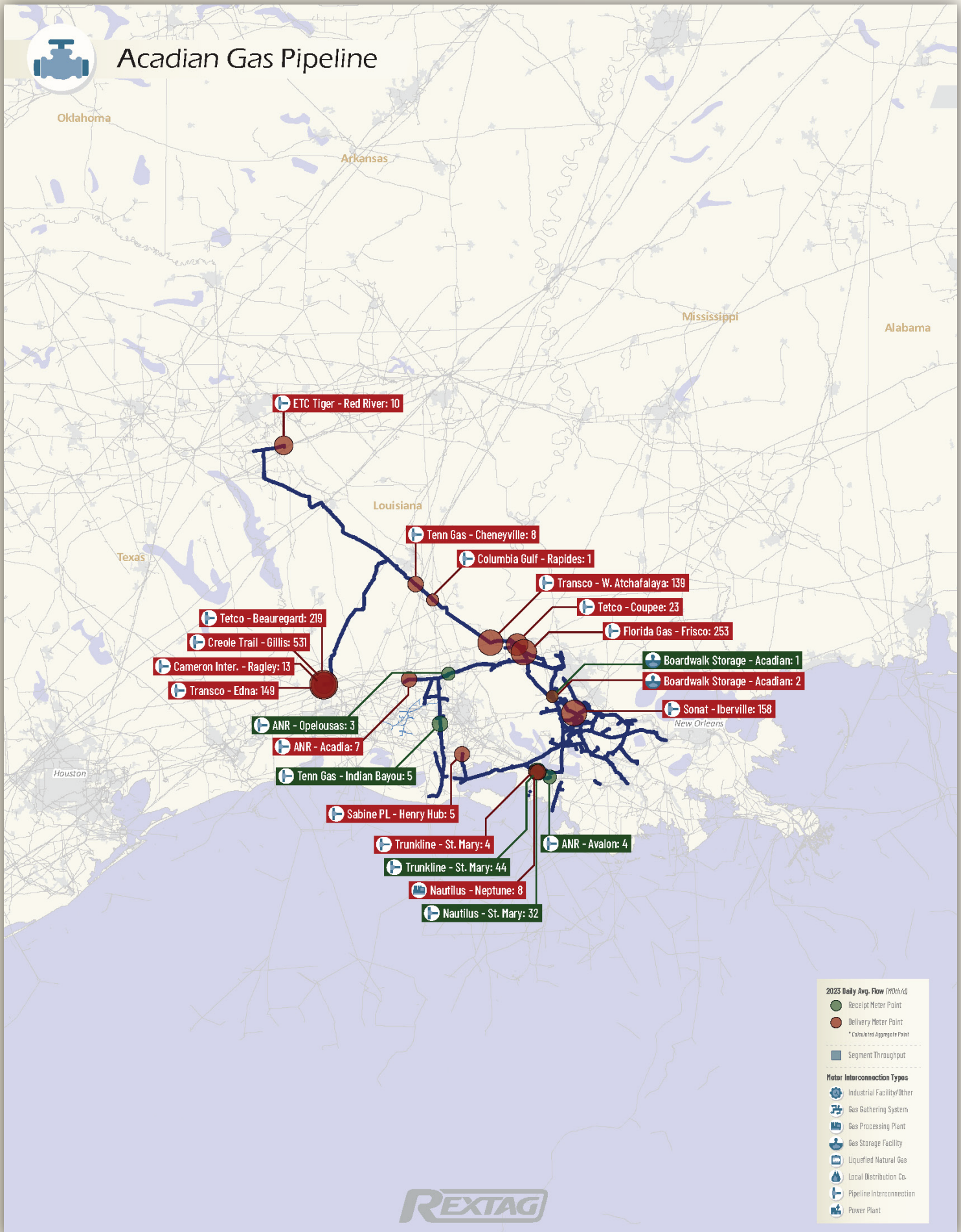
Coronado Mid. - Midmar (Dth/d)



El Paso - Plains (Dth/d)



# Intrastate Gas Transmission - Sample Pages 1/2



## Acadian Gas Pipeline

STATISTICS & KNOWN METERS POINTS



### General Information

Owner: Enterprise Products Partners, LP  
 Operator: Enterprise Products Operating, LLC

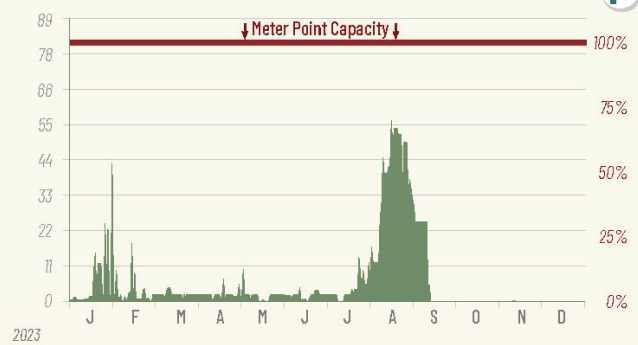
Transmissions Miles: 1,338.7  
 Gathering Miles\*: 92.4

\*Associated, but not a direct part of the intrastate pipeline system.

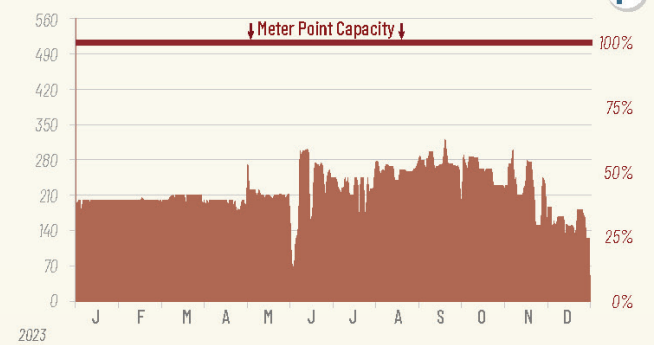


### Major "Known" Receipt & Delivery Points

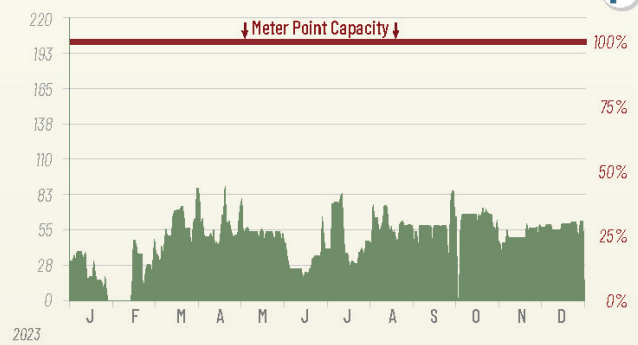
Tenn Gas - Indian Bayou (Dth/d)



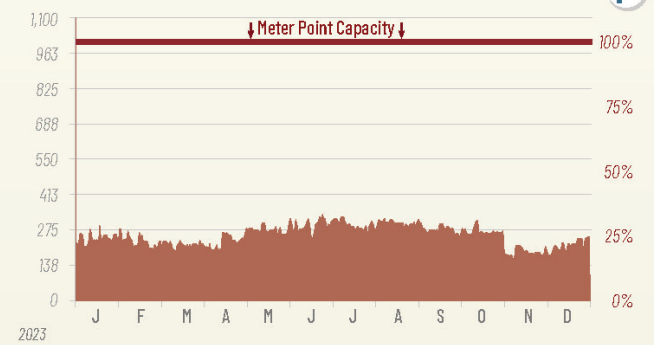
Tetco - Beauregard (Dth/d)



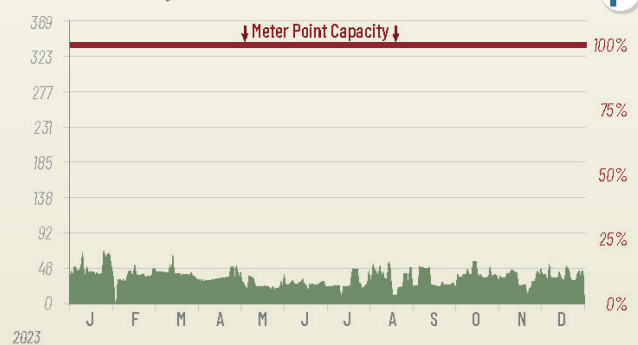
Trunkline - St. Mary (Dth/d)



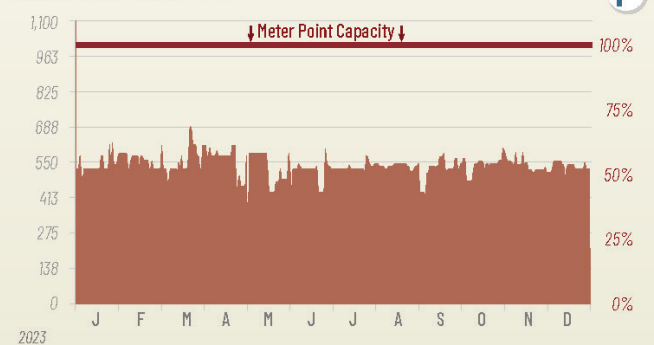
Florida Gas - Frisco (Dth/d)



Nautilus - St. Mary (Dth/d)



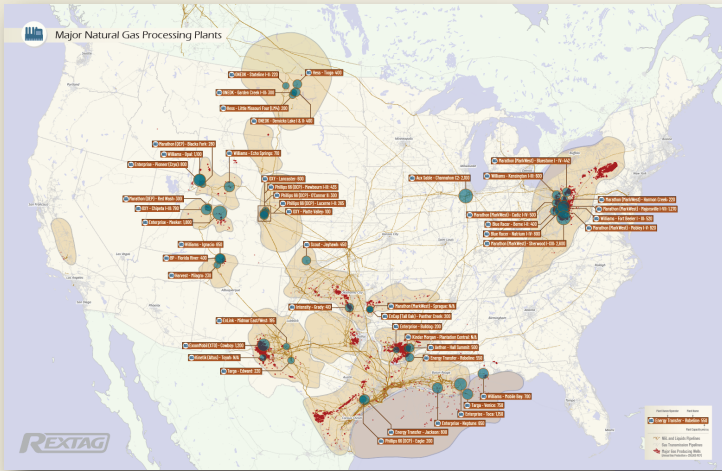
Creole Trail - Gillis (Dth/d)



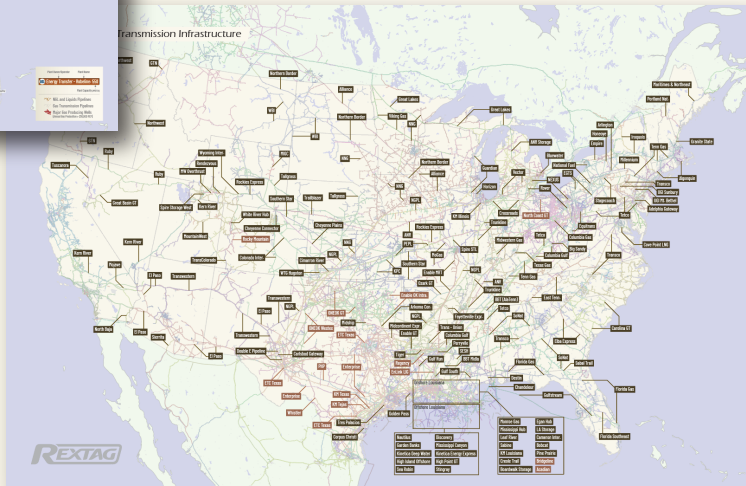
**The American Gas Book** represents the largest and most ambitious effort to date to visually represent natural gas industry in data and maps. It is designed to serve as *the standard annual reference guide for the U.S. natural gas industry.*

**American Gas** is broken down into seven chapters covering production, gathering, processing, transportation, LNG exports and market consumption.

**Natural Gas Producing Basins**  
**Midstream Gathering & Processing**  
**Natural Gas Processing Plants**  
**Interstate Natural Gas Assets**  
**Intrastate Natural Gas Pipelines**  
**LNG Export Terminals**  
**Natural Gas Regional Markets**



**700 pages**, all rendered in a beautiful, easy-to-read, 'infographics style,' containing over **200 maps** and **thousands of tables and informative charts** covering all natural gas interstate pipelines, all major intrastate pipelines, all LNG export terminals, major gas processing plants, gathering companies, and major gas deliveries to consumer markets.



**Order Today!**

or visit our website to **Lean More**



**REXTAG**  
HARTENERGY

**ORDER HERE:**

[AmericanGasBook.com](http://AmericanGasBook.com)